

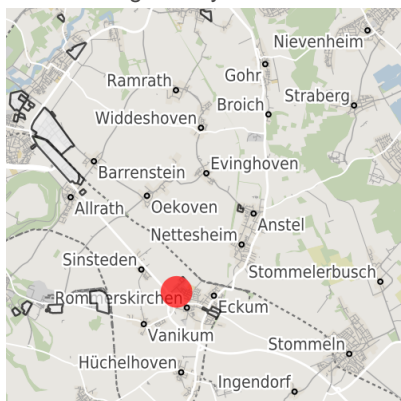
Factsheet parcel

Designation	Gewerbepark (No. 5335)
Area size	2,500 m ²
City / district	Rommerskirchen, Rhein-Kreis Neuss

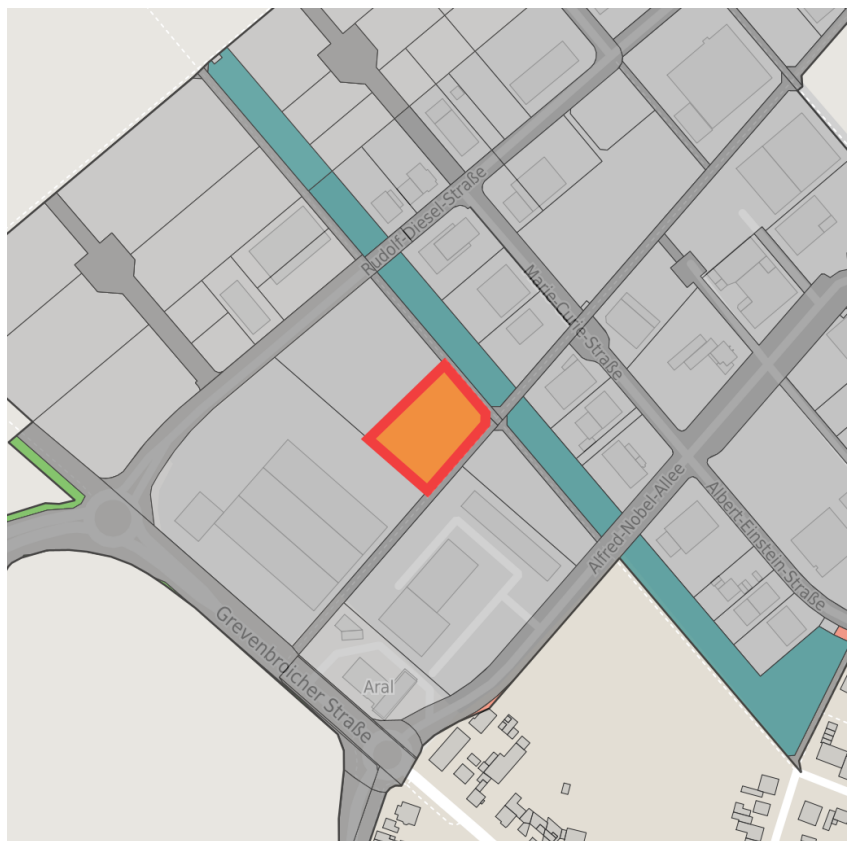
Map view



Location in germany



Location in municipality



Detail view

© [OpenStreetMap](#) contributors. Map view subject to exact measurement.

Availabilities

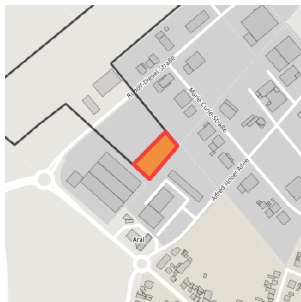
Immediately available area	Available area within short term (< 2 years)	Available area within medium term (2-5 years)	Available area within Long term (> 5 years)
Not available area			

Other areas

Private ownership	Water area	Rail area	Street area
Green area	Living space	disposal/supply infrastructure	Other Area

Parcel

Area size	2,500 m ²
Price	On Demand
Availability	Available area within short term (< 2 years)
Area designation	Industrial area , Commercial zone
Divisible	No
24h operation	No



detail_@1.png

Commercial zone

Location	Outskirts
Regional important?	No

Transport connections

		Distance	
		[km]	[min]
Freeway	A 1, A 46, A 57, A 61, A 540	6.0	5
Highway	B59	1.0	2
	B477	3.0	4
Airport	Flughafen Köln-Bonn	45.0	35
Port	Neuss	25.0	
Rail freight	Köln-Mönchengladbach	25.0	

Contact person



Mr. Peter Möhlen
Gemeinde Rommerskirchen
Wirtschaftsbüro
Bahnstr. 51
41569 Rommerskirchen
Deutschland
02183/80074
peter.moehlen@rommerskirchen.de